



sales@mapsearch.com
1-800-823-MAPS
www.mapsearch.com

Natural Gas GIS Data

The North American pipeline GIS database for natural gas from MAPSearch contains pipelines and related facilities for all commodities associated with the North American natural gas industry: natural gas, LNG, gas liquids, and specialty gases.

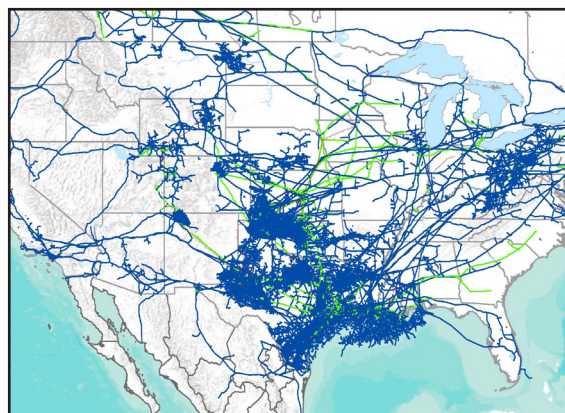
- ✓ Full coverage of all pipeline types: transmission, trunkline, gathering
- ✓ The industry's most comprehensive and widely-used database
- ✓ Accurate spatial and attribute data

MAPSearch's reference standard data supports a wide variety of uses:

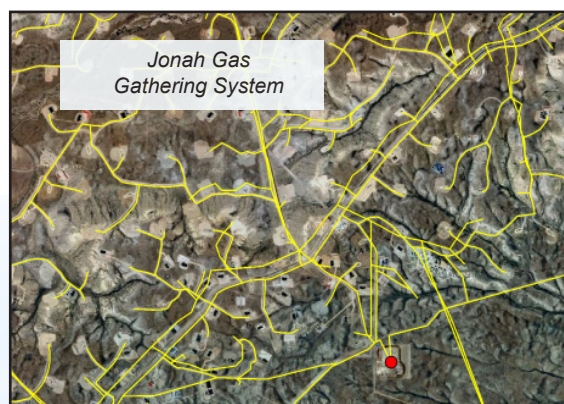
- ✓ Market development and competitive analysis
- ✓ Route and environmental remediation planning
- ✓ Regulatory filing requirements
- ✓ Merger and investment analysis

For over thirty years, the energy industry has repeatedly come to MAPSearch for their GIS needs. As the trusted industry source we have listened to our clients and adapted to their needs and budgets. MAPSearch provides the most value for your GIS dollar. Our product bundles offer you flexible choices at reasonable prices.

A dedicated support desk and available quarterly updates keep **you** productive.



With over 1,000,000 miles of pipeline, MAPSearch offers the largest database available.



MAPSearch uses the latest spatial imagery to provide the utmost spatial accuracy.





sales@mapsearch.com
1-800-823-MAPS
www.mapsearch.com

Includes a complete database of **gathering** systems, inter and intra-state **transmission** lines, plus LDC **mainlines**.

Complete layers of **facilities** and **interconnects** plus supplemental GIS layers.

COMMODITY COVERAGE

- **Natural Gas:** Natural Gas, LNG
- **NGL/LPG:** Butane, Condensate, Ethane, Ethane Plus Mix, Ethylene, Field Grade Butane, Field Grade Butane Mix, Iso-Butane, LLPG, LPG, LPG Mix, Natural Gasoline, Normal Butane, Normal Butane Mix, Propane, Propane Mix, Refinery Off-Gas
- **Specialty Gases and Other:** Acetylene, Ammonia, Brine, Carbon Dioxide, Debutanized Aromatic Concentrate, Helium, Hydrochloric Acid, Hydrogen, Methanol, Nitrogen, Oxygen, Phosphate, Product Gas, Propylene Oxide, Salt Water, Water

ATTRIBUTE DATA

- Owner, Operator, Last Owner, Last Operator, Number of Owners, Lease Status
- Primary Commodity, Secondary Commodity, Commodity Batch Details
- Pipeline Type, Operating Status, Diameter, Direction of Flow, Affiliation with Gathering System
- Capacities for Facilities
- Spatial and Attribute Update Dates
- Source Map and Digital Imagery Metadata

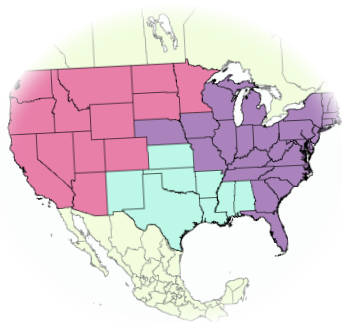
FACILITY TYPES

- Bio gas production facilities
- Chemical plants
- CO2 processing plants
- Compressor stations
- Delivery points to industrial and power plants
- Distribution/receiving terminals
- Fractionators
- Gas Processing Plants
- Import/export/dock facilities
- LNG Terminals
- Meter stations
- Natural gas marketing hubs
- Offshore platform structures
- Storage/tank farm/terminal
- Truck unloading facilities
- Underground storage
- Wellhead meters

SUPPLEMENTAL DATA

- North American Basin and Shale Play Boundaries, PADD Districts, EIA Underground Storage Areas, TX RRC Districts
- US Waterbodies, Hydrologic Units, Urban Areas, Hospitals, Railways, Roads, Cities, and Airports
- Mexican and Canadian Cities, Lakes, Ports, Roads, Airports and Railroads

Choose the license that best fits **your** needs



LICENSE by state

LICENSE by region or North America

Pipelines
Facilities and Interconnects
Base Data Layers
Supplemental Data Layers
Quarterly Updates
Monthly Research Report
Projection
Delivery
Pricing

X
X
X
X
X
X
WGS 84
Shapefile
Starting at \$1,000

X
X
X
X
X
X
User's Choice
Shapefile or Geodatabase
Starting at \$5,000