

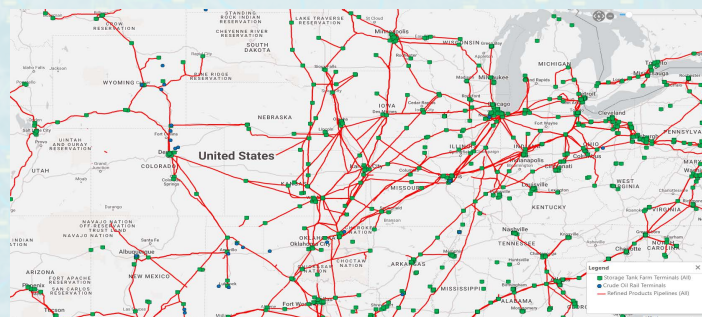
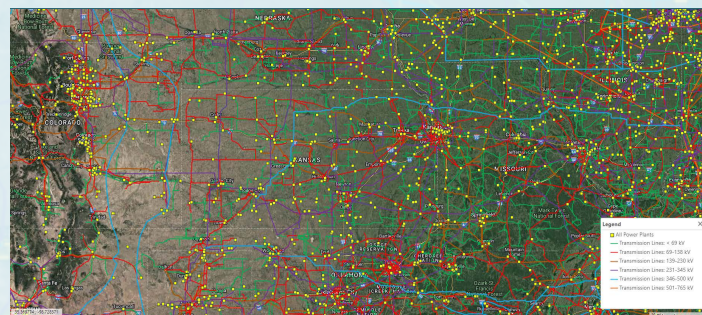
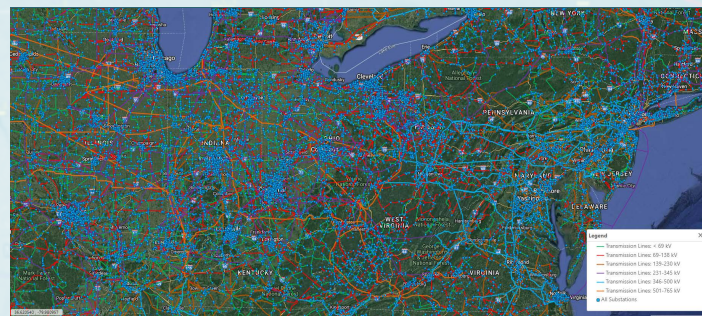
# NAVIGATING THE NORTH AMERICAN ENERGY INDUSTRY FOR OVER 40 YEARS

## Industries:

- Petroleum
- Natural Gas
- Fossil-Fuel Generation
- Renewable Energy
- Electric Power Transmission

## Solutions:


- GIS Data
- Web-Based Mapping



For more information or to request a demo contact:

MAPSearch  
800.823.MAPS  
sales@mapsearch.com

or visit us online at [www.mapsearch.com](http://www.mapsearch.com)



# Better Data. Better Decisions.

MAPSearch has been serving the GIS oil & gas, and electric power communities for over 40 years. As the energy landscape is changing choose a partner who will change with the times.

We offer State, Regional, and North American packages for Petroleum, Natural Gas and Electric Power. MAPsearch product offerings are comprised of extensive attribute data including:

## ELECTRIC POWER

**Power Plants:** Owner, Operator, Current and Proposed Capacity, Status, Prime Fuel (coal, natural gas, nuclear, solar, wind, hydro) Prime Mover, Year Installed, Number of Units, and more

**Substations:** Owner, Operator, Voltage

**Transmission Lines:** Owner, Operator, Voltage, Mileage, Area Boundaries, Electric Service Territories, ISO/RTO Regions, NERC Regions

**Status (electric and oil & gas):** Proposed, Under Construction, Active/Inactive and Abandoned Assets

## OIL & GAS

**Pipelines:** Crude Oil, Natural Gas, Gas Liquids, Refined Products, Petrochemical, Industrial/ Specialty Gases – includes Owners, Operators, Systems, Commodity Details, Diameters, Mileage, Batching, Status and more

**Facilities:** Refineries, Tank Farms, Receiving/ Distribution Terminals, LNG Terminals, Storage, Pump & Compressor stations, Gas Processing Plants, Fractionators, Interconnects, Delivery meters, and more

**Well data** available for heavy production regions



# Online Mapping & Analysis

Visit [www.mapsearch.com/envision](http://www.mapsearch.com/envision) to learn more and request a demo!

## What is ENvision?

ENvision is the next generation of energy mapping technology. Web-based and easy-to-use, ENvision enables anyone to quickly locate, display and analyze energy infrastructure using the same quality data licensed to our GIS customers. ENvision allows you to spend less time and money collecting and navigating the complex world of GIS.

## Who Should Use ENvision?

- Small companies without a GIS platform and/or expertise
- Large companies trying to do more with less resources
- Built for Business Development, Executives, Project/Land Development Professionals, Research, M&A, Marketing, and Investor Relations Professionals

## FEATURES:

- Easy-to-use, flexible, customizable and robust platform
- Browser friendly - no special software required
- Share custom maps and layers with colleagues or keep them private
- Search, sort and filter data
- Use built-in data or securely import your own
- Perfect for last minute mapping requests

## ATTRIBUTE DATA INCLUDES:

- Full MAPSearch datasets
- Oil & Gas and Electric Power packages
- Active, proposed, under construction and abandoned assets
- Well data in select regions
- Parcel data in select regions
- Geological & regulatory regions